

Datil Mountains

Alamo Band Navajo

Bear Mountains

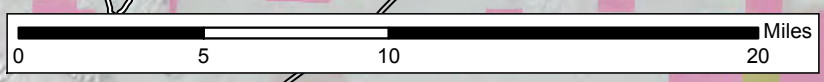
Sierra Ladrone WSA

Pie Town

Datil

Alamo Band Navajo

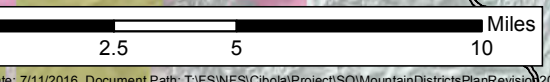
Magdalena



San Mateo Mountains

Withington Wilderness

Apache Kid Wilderness

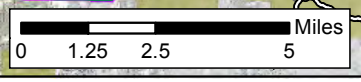


Magdalena Mountains

Magdalena

LANGMUIR RESEARCH SITE

Devils Reach WSA



Scenic Integrity Levels

USDA Cibola National Forest Mountain District Plan Revision Preliminary Draft



Magdalena RD

USDA is an equal opportunity provider, employer and lender.

- | | |
|-------------------------------------|-------------------------------------|
| FS Road - High Clearance (LVL 2) | Critical Habitat |
| FS Road - Passenger Cars (LVL 3) | Inventoried Roadless Area |
| Interstate | Forest Boundary |
| State Highway | Existing Special Management Area |
| County Road | Existing Wilderness |
| El Camino Real Scenic Byway | BLM Wilderness Study Area |
| Scenic Integrity Level | |
| Low (Appears Moderately Altered) | Non-FS Ownership within FS Boundary |
| Moderate (Appears Slightly Altered) | State |
| High (Appears Unaltered) | Bureau of Land Management |
| Very High (Unaltered) | |

The Cibola National Forest uses the most current data available. Updates are performed as new information becomes available. No warranties are made regarding the accuracy of these data.

